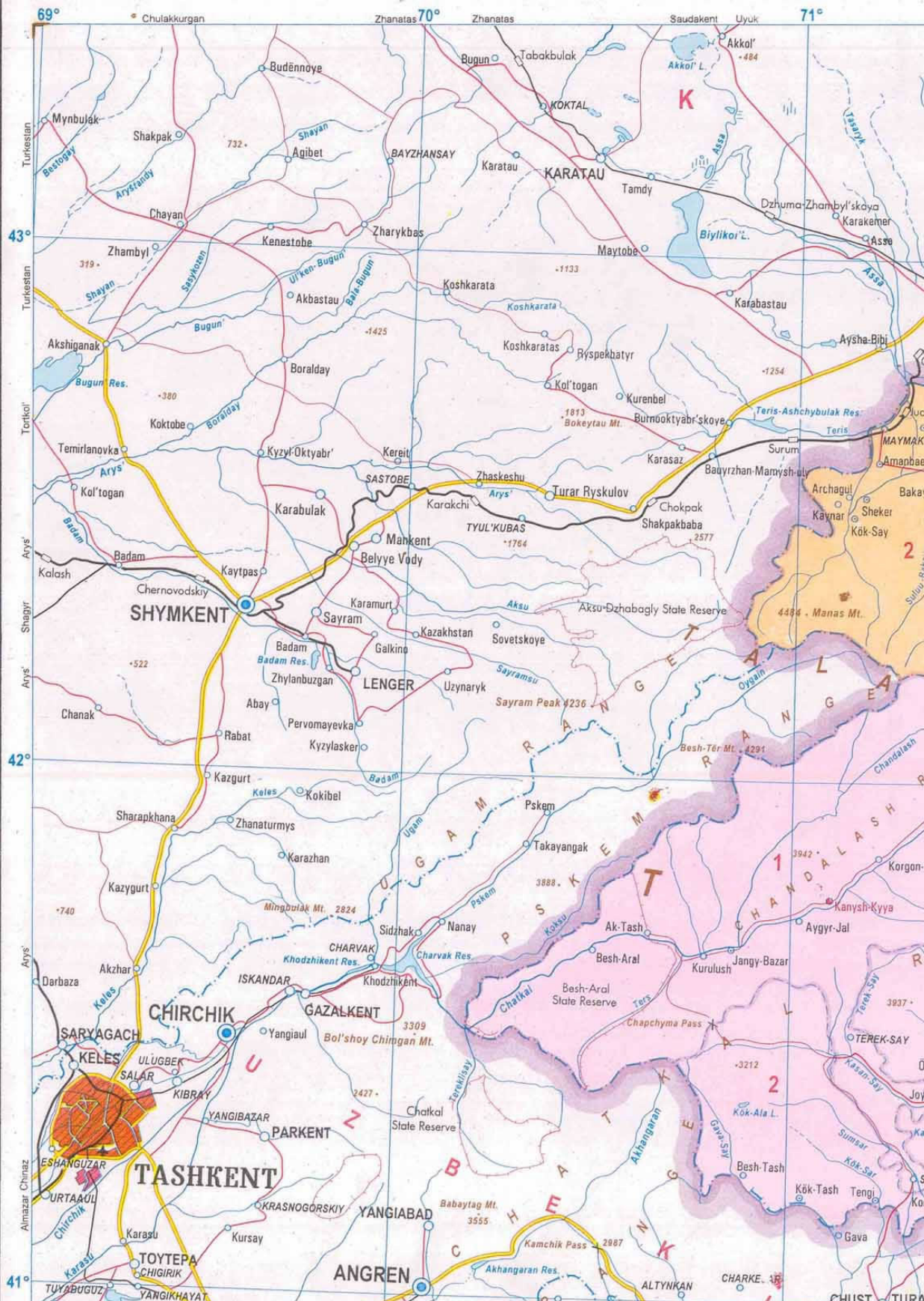
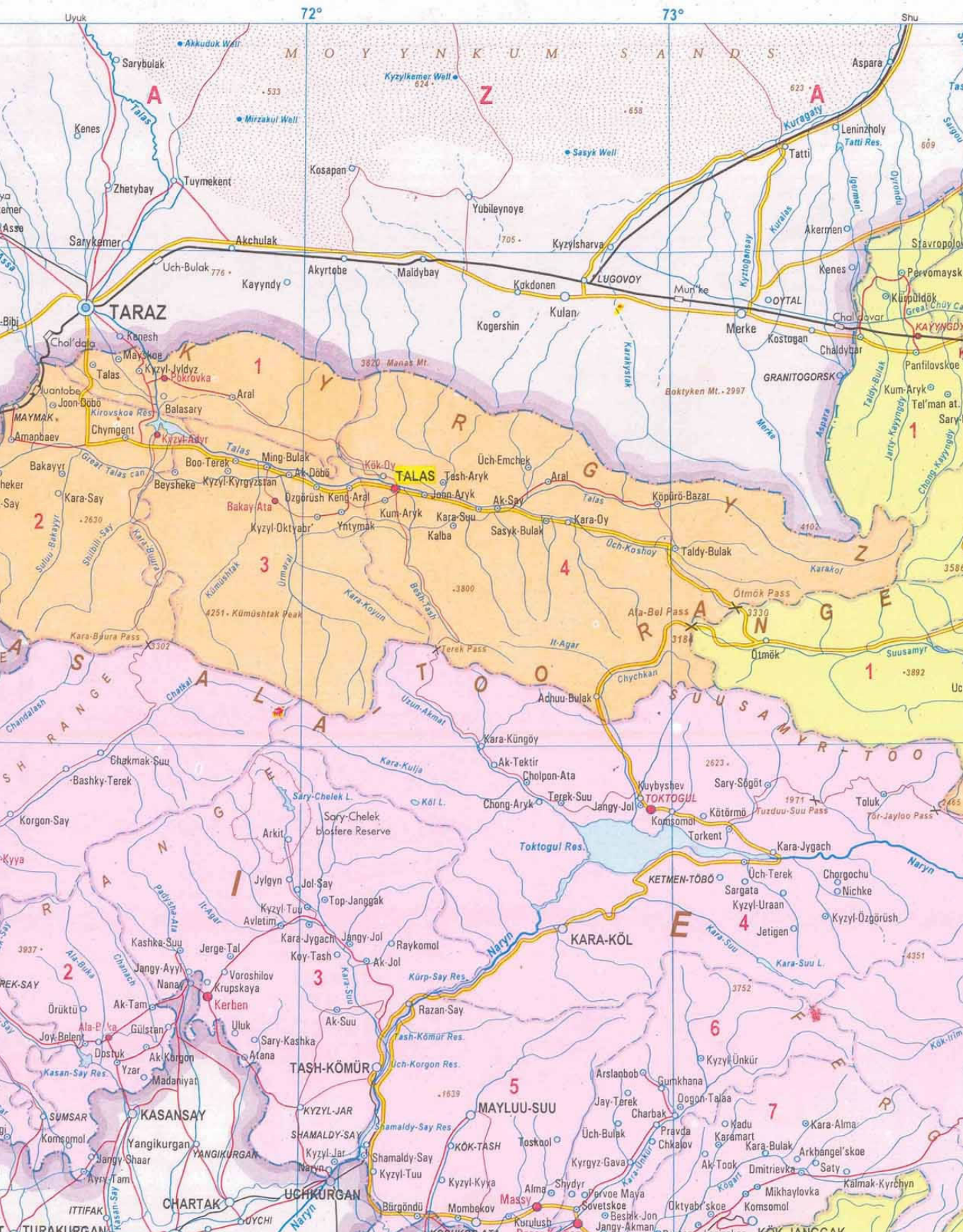


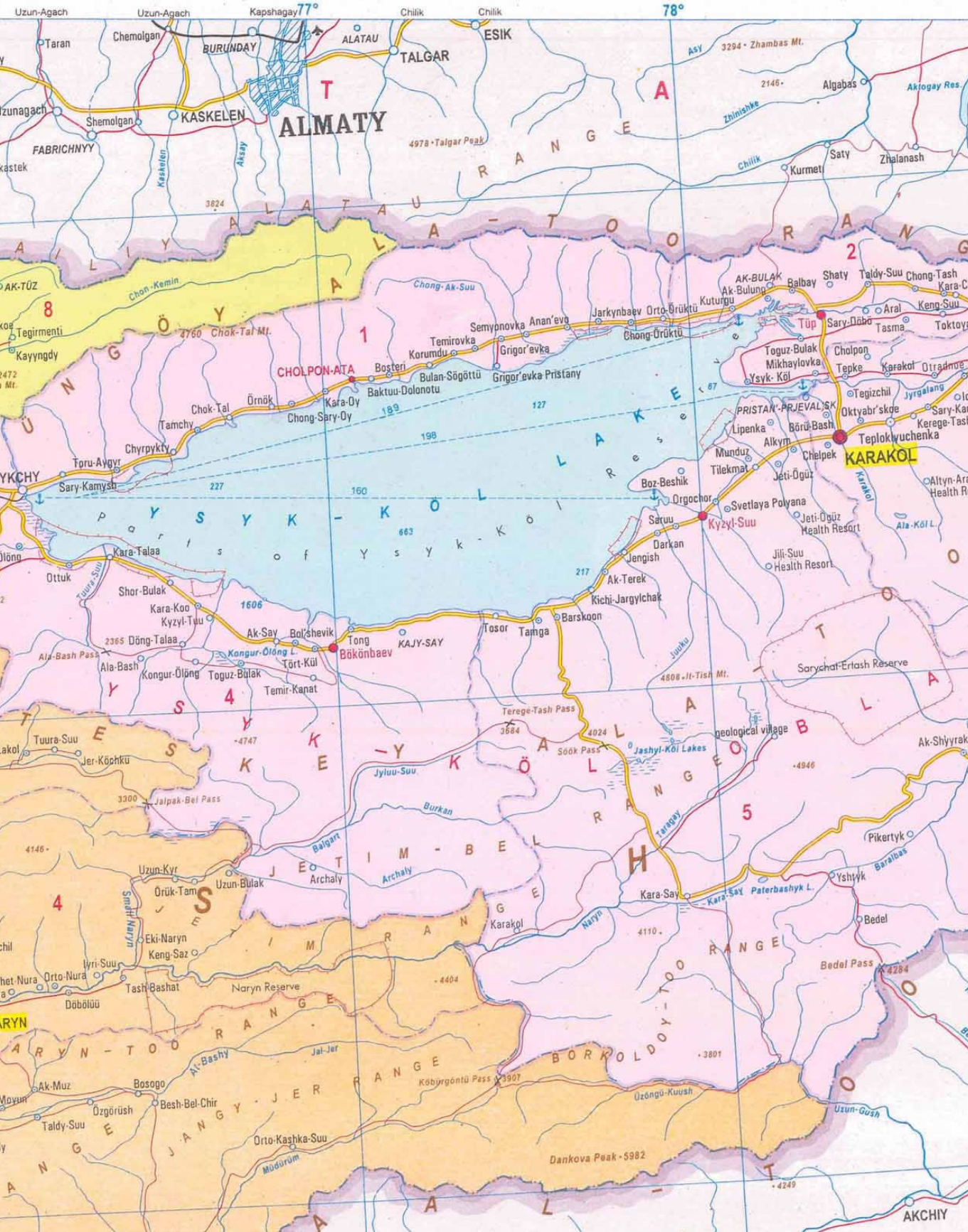
Scale 1:1 000 000

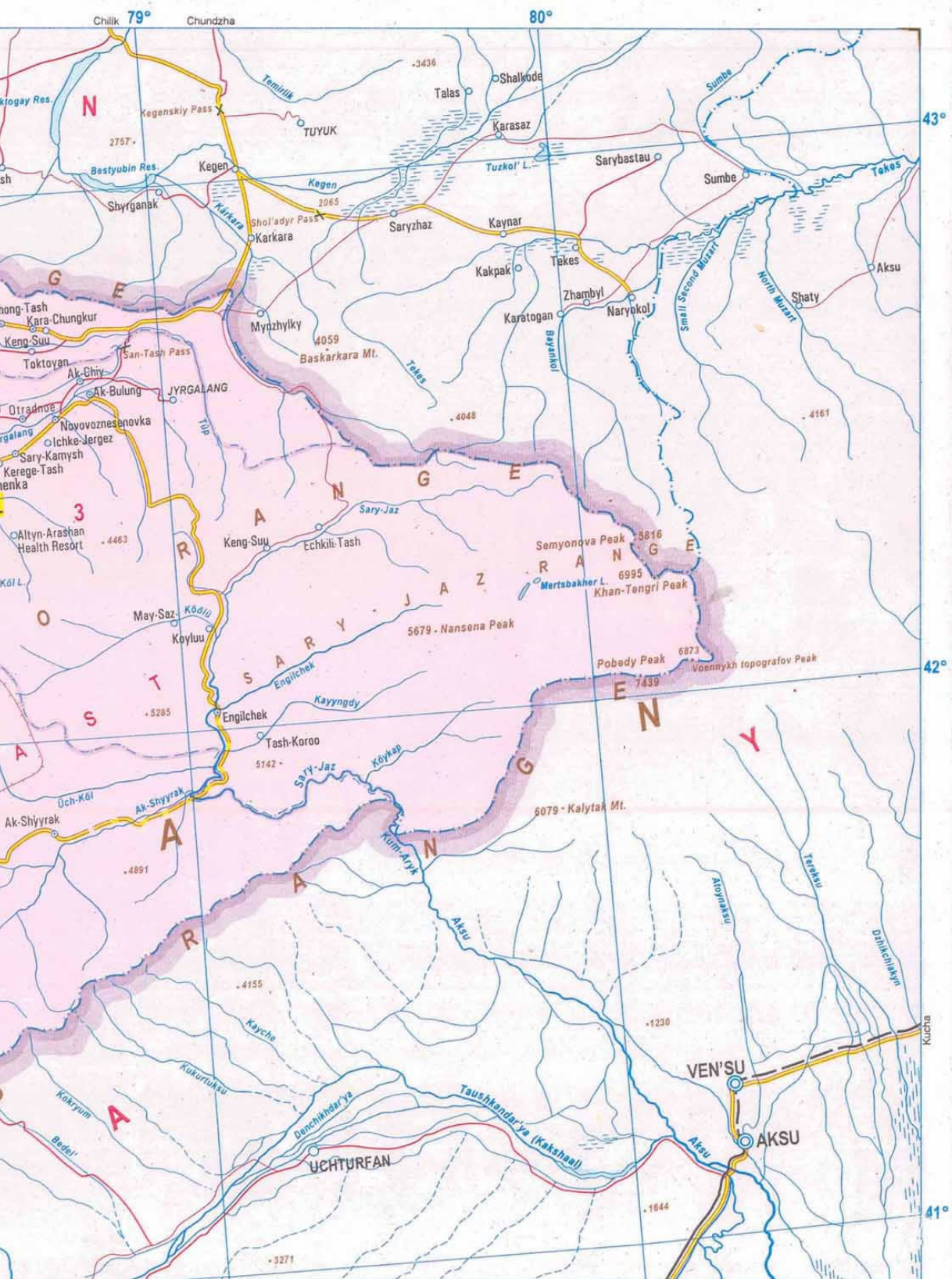




KYRGYZ REPUBLIC

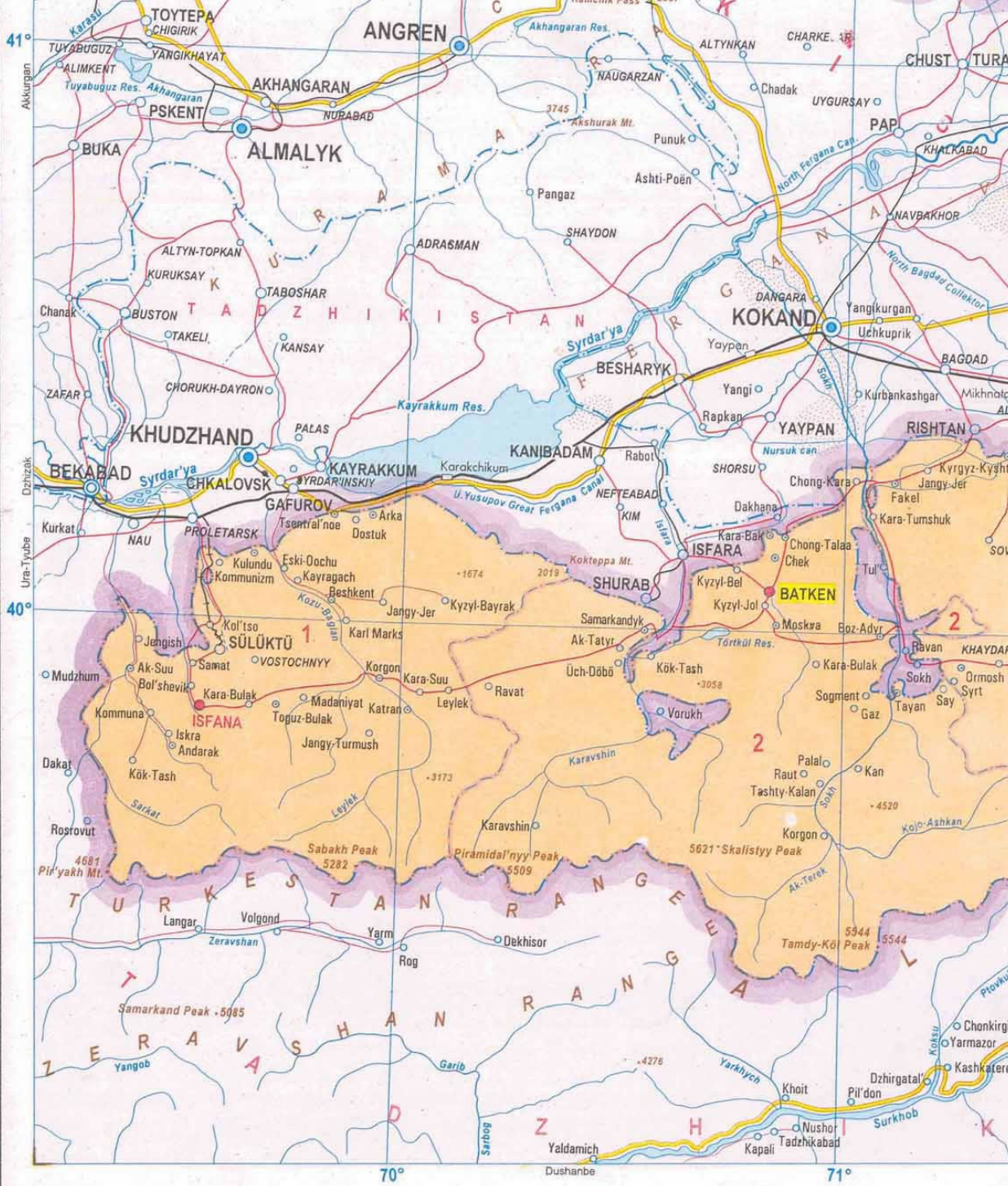






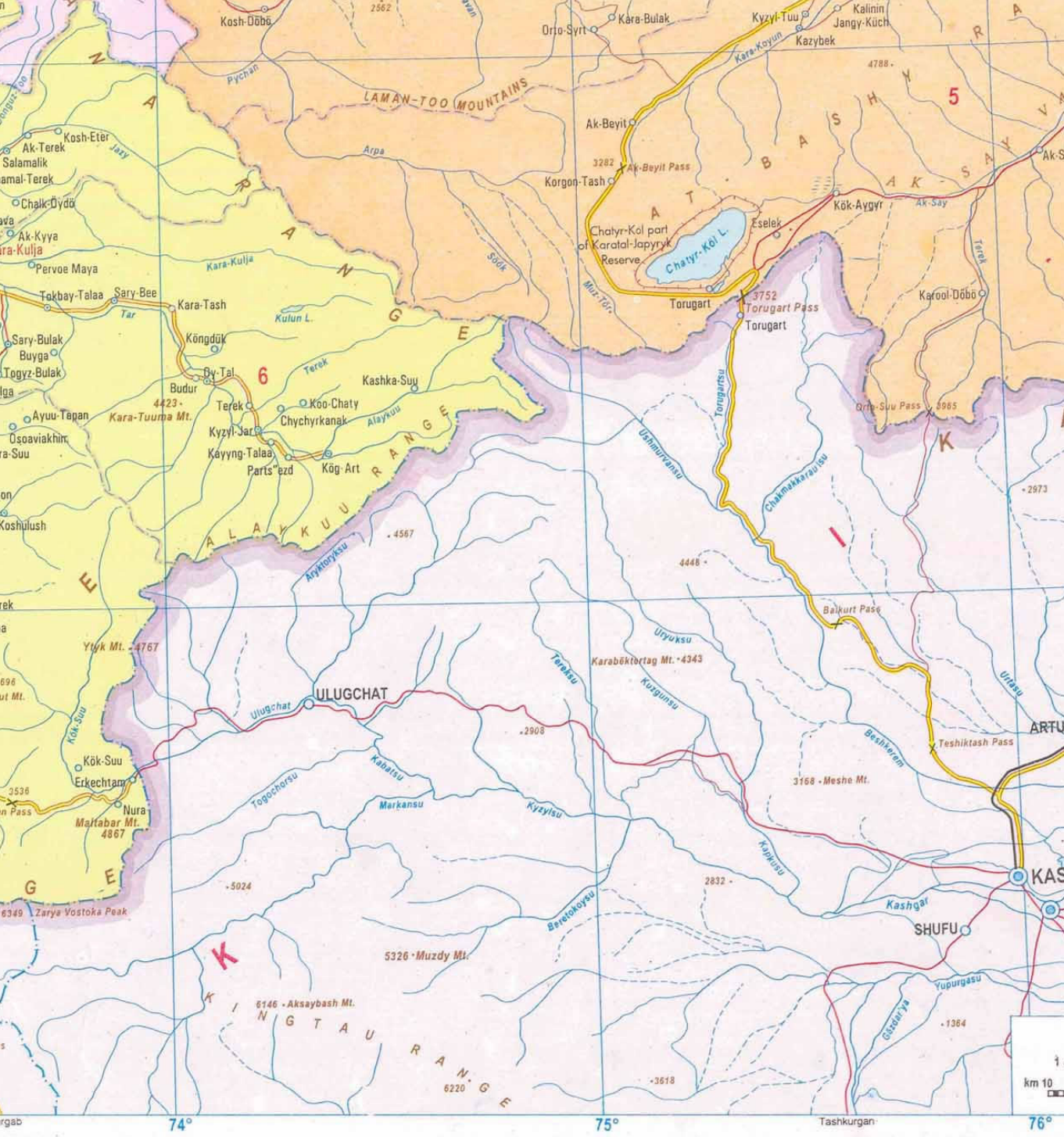
ADMINISTRATIVE-TERRITORIAL DIVISION OF KYRGYZ REPUBLIC

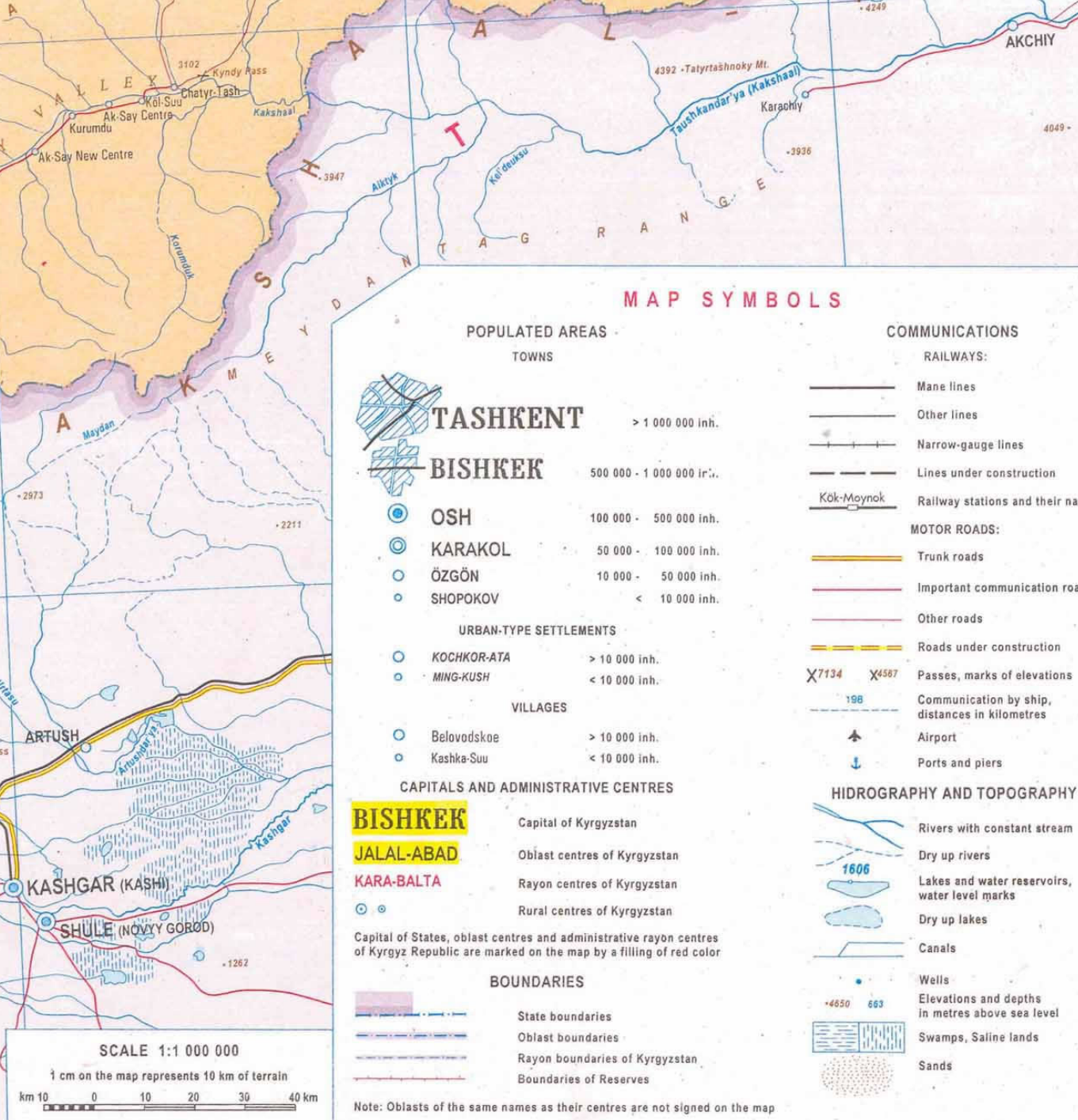
The Capital – Bishkek city (territory: 127,3 sq.km; population: 762,3 thousands)



STATE SERVICE
OF GEODESY AND CARTOGRAPHY
OF KYRGYZ REPUBLIC







MAP SYMBOLS

POPULATED AREAS

TOWNS

- TASHKENT** > 1 000 000 inh.
- BISHKEK** 500 000 - 1 000 000 inh.
- OSH** 100 000 - 500 000 inh.
- KARAKOL** 50 000 - 100 000 inh.
- ÖZGÖN** 10 000 - 50 000 inh.
- SHOPOKOV** < 10 000 inh.

URBAN-TYPE SETTLEMENTS

- KOCHKOR-ATA** > 10 000 inh.
- MING-KUSH** < 10 000 inh.

VILLAGES

- Belovodskoe > 10 000 inh.
- Kashka-Suu < 10 000 inh.

CAPITALS AND ADMINISTRATIVE CENTRES

- BISHKEK** Capital of Kyrgyzstan
 - JALAL-ABAD** Oblast centres of Kyrgyzstan
 - KARA-BALTA** Rayon centres of Kyrgyzstan
 - Rural centres of Kyrgyzstan
- Capital of States, oblast centres and administrative rayon centres of Kyrgyz Republic are marked on the map by a filling of red color

BOUNDARIES

- State boundaries
- Oblast boundaries
- Rayon boundaries of Kyrgyzstan
- Boundaries of Reserves

Note: Oblasts of the same names as their centres are not signed on the map

COMMUNICATIONS

RAILWAYS:

- Main lines
- Other lines
- Narrow-gauge lines
- Lines under construction
- Railway stations and their names

MOTOR ROADS:

- Trunk roads
- Important communication roads
- Other roads
- Roads under construction

- X7134 X4587 Passes, marks of elevations
- 198 Communication by ship, distances in kilometres
- Airport
- Ports and piers

HIDROGRAPHY AND TOPOGRAPHY

- Rivers with constant stream
- Dry up rivers
- 1606 Lakes and water reservoirs, water level marks
- Dry up lakes
- Canals
- Wells
- +4650 663 Elevations and depths in metres above sea level
- Swamps, Saline lands
- Sands

SCALE 1:1 000 000

1 cm on the map represents 10 km of terrain



76°

77°

78°

ADMINISTRATIVE-TERRITORIAL DIVISION OF KYRGYZ REPUBLIC

The Capital – Bishkek city (territory: 127,3 sq.km; population: 762,3 thousands)

The date of formation of Kara-Kirgiz Autonomous Oblast is October 14, 1924
 The date of reorganization to Kirgiz Autonomous Soviet Socialist Republic is February 1, 1926
 The date of reorganization to Union Republic and joining the U.S.S.R. is December 5, 1936
 The date of proclamation of Independent Sovereign Democratic State is August 31, 1991

The territory of Kyrgyzstan is 199 945,0 sq.km Population is 4 822,9 thousand people

BATKEN OBLAST

Centre – Batken t.

Territory: 17 023,9 sq.km Population: 382,4 thousands

Rayon name	Rayon centre name	Number of rayon on the map
Batken	Batken t.	2
Kadamjay	Pülgön v.	3
Leylek	Isfana t.	1

Town under oblast supervision: Kyzyl-Kyya, Sülüktü
 Towns under rayon supervision: Batken, Isfana
 An urban-type settlement "Vostochnyy" is under Sülüktü town kenesheh supervision

NARYN OBLAST

Centre – Naryn t.

Territory: 46 706,9 sq.km Population: 249,1 thousands

Rayon name	Rayon centre name	Number of rayon on the map
Ak-Talaa	Baetov v.	3
At-Bashy	At-Bashy v.	5
Jungal	Chaek v.	1
Kochkor	Kochkor v.	2
Tyan'-Shan'	Naryn t.	4

Town under oblast supervision – Naryn
 An urban-type settlement "Dostuk" is under Naryn town kenesheh supervision

JALAL-ABAD OBLAST

Centre – Jalal-Abad t.

Territory: 33 647,5 sq.km Population: 869,3 thousands

Rayon name	Rayon centre name	Number of rayon on the map
Aksy	Kerben v.	3
Ala-Buka	Ala-Buka v.	2
Bazar-Korgon	Bazar-Korgon v.	6
Chatkal	Kanysh-Kyya v.	1
Nooken	Massy v.	5
Suzak	Suzak v.	7
Toguz-Toro	Kazarman v.	8
Toktogul	Toktogul u.s.	4

Towns under oblast supervision: Jalal-Abad, Kara-Köl, Kök-Janggak, Mayлуу-Suu, Tash-Kömür
 An urban-type settlements "Kyzyl-Jar", "Shamaldy-Say" are under Tash-Kömür town kenesheh supervision, "Ketmen-Töbö" - under Kara-Köl town kenesheh supervision, "Kök-Tash" - under Mayлуу-Suu town kenesheh supervision

OSH OBLAST

Centre – Osh t.

Territory: 29 165,1 sq.km Population: 1 176,0 thousands

Rayon name	Rayon centre name	Number of rayon on the map
Alay	Gülchö v.	5
Aravan	Aravan v.	2
Chong-Alay	Daroot-Korgon v.	7
Kara-Kulja	Kara-Kulja v.	6
Kara-Suu	Kara-Suu t.	4
Nookat	Eski-Nookat v.	3
Özgön	Özgön t.	1

Town under oblast supervision – Osh
 Towns under rayon supervision: Kara-Suu, Özgön

TALAS OBLAST

Centre – Talas t.

Territory: 11 445,9 sq.km Population: 199,9 thousands

Rayon name	Rayon centre name	Number of rayon on the map
Bakay-Ata	Bakay-Ata v.	3
Kara-Buura	Kyzyl-Adyr v.	2
Manas	Pokrovka v.	1
Talas	Kök-Oy v.	4

Town under oblast supervision – Talas

CHÜY OBLAST

Centre – Bishkek city

Territory: 18 684,4 sq.km Population: 770,8 thousands

Rayon name	Rayon centre name	Number of rayon on the map
Alamüdün	Lebedinovka v.	5
Chüy	Chüy v.	7
Jayyl	Kara-Balta t.	2
Kemin	Kemin u.s.	8
Moskva	Belovodskoe v.	3
Panfilov	Kayyndy u.s.	1
Sokuluk	Sokuluk v.	4
Ysyk-Ata	Kant t.	6

Town under oblast supervision – Tokmok
 Towns under rayon supervision: Kant, Kara-Balta, Shopokov

YSYK-KÖL OBLAST

Centre – Karakol t.

Territory: 43 144,0 sq.km Population: 413,1 thousands

Rayon name	Rayon centre name	Number of rayon on the map
Ak-Suu	Karakol t.	3
Jeti-Ögüz	Kyzyl-Suu v.	5
Tong	Bökönbaev v.	4
Tüp	Tüp v.	2
Ysyk-Köl	Cholpon-Ata t.	1

Towns under oblast supervision: Balykchy, Karakol
 Town under rayon supervision – Cholpon-Ata
 An urban-type settlements "Jyrgalang", "Pristan'-Prjeval'sk" are under Karakol town kenesheh supervision, "Orto-Tokoy" - under Balykchy town kenesheh supervision

LIST ABBREVIATION		MAP ABBREVIATION			
t. town	u.s. urban-type settlement	Can.	Canal	Mt.	Mountain
v. village		L.	lake	Res.	Reservoir

Administrative-territorial division of Kyrgyz Republic is as per the material of 2002.
 Information about the number of population was provided by the National Statistics Committee of Kyrgyz Republic according to the population census of 1999.

79°

80°

40°

39°

The map was prepared for printing and printed by State Service of Geodesy and Cartography of Kyrgyz Republic in 2003. The state border line is drawn as per material of the State Geodesy Inspection of Kyrgyz Republic of 1995 and going to be corrected after the works of delimitation and demarcation are finished.
 Geographic names transliterated according to the "Romanization systems and roman-script spelling conventions" (Prepared by the U.S. Board on Geographic Names. Published by the Defense Mapping Agency in 1994.)
 It is prohibited to make copies without an authorized permission of the State Geodesy Inspection of Kyrgyz Republic.

© GOSKARTOGRAFIA, 2003